

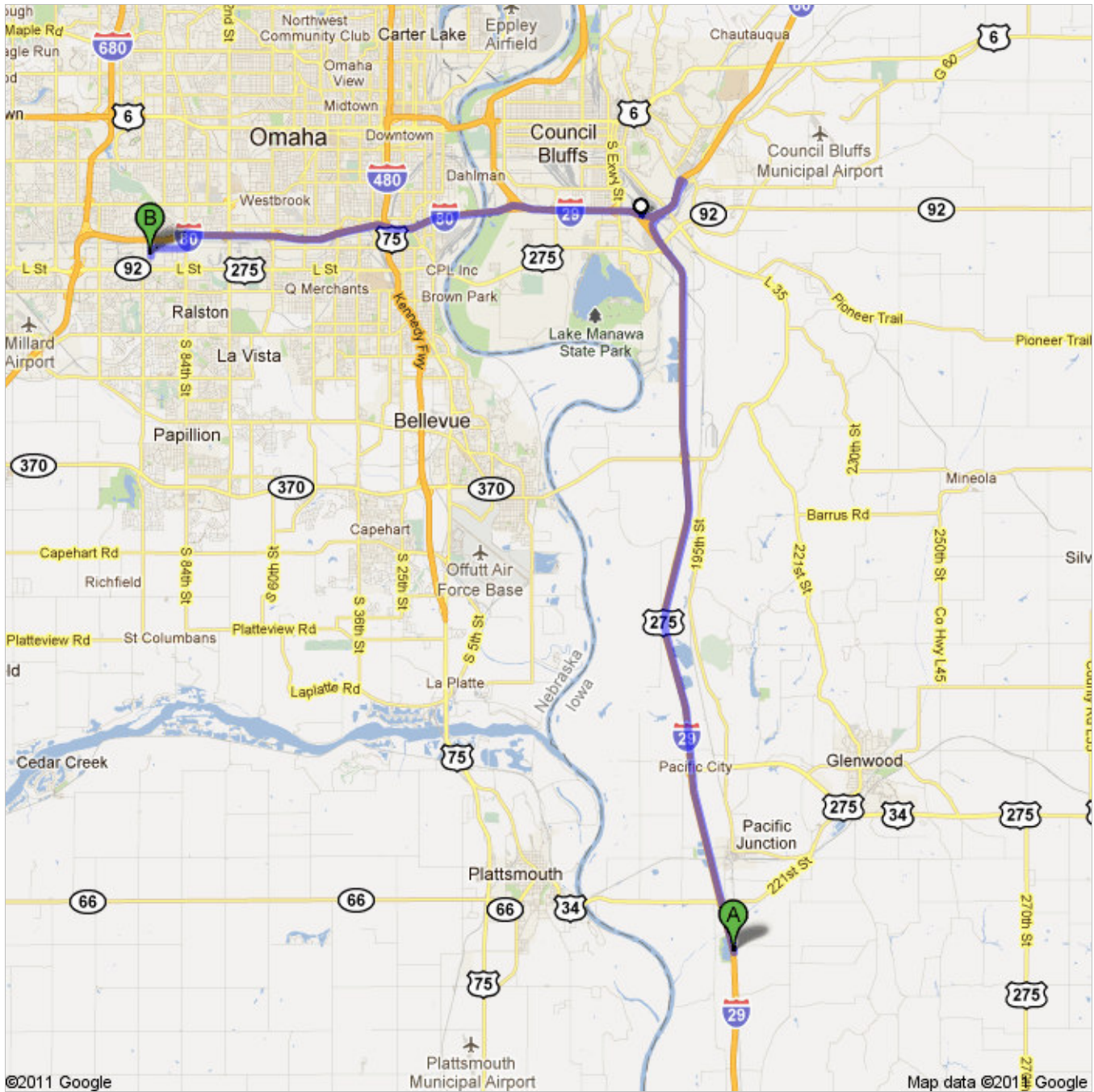


Directions to Barr Thorp Electric

4305 South 94th Street, Omaha, NE 68127-1248 - (402) 331-3312

32.1 mi – about 38 mins

Save trees. Go green!
 Download Google Maps on your phone at google.com/gmm





 I-29 N

 1. Head **north** on **I-29 N** toward **Exit 32** go 17.1 mi
This road is temporarily closed total 17.1 mi
 About 16 mins

 2. Take exit **48** to merge onto **I-80 E** toward **Des Moines** go 1.1 mi
 About 1 min total 18.3 mi


 3. Take the **Madison Ave** exit toward **Council Bluffs** go 0.3 mi
total 18.5 mi

 4. Turn left onto **Madison Ave** go 0.1 mi
 About 1 min total 18.6 mi


 5. Turn left to merge onto **I-80 W** go 4.2 mi
 About 6 mins total 22.8 mi


 6. Slight left to stay on **I-80 W** (signs for **Interstate 80 W/Omaha**) go 7.6 mi
 Entering Nebraska total 30.3 mi
 About 8 mins

 7. Take exit **448** for **84th St** go 0.4 mi
total 30.7 mi

 8. Turn left onto **S 84th St** go 0.4 mi
 About 1 min total 31.1 mi

 9. Take the 1st right onto **F St** go 0.8 mi
 About 2 mins total 31.9 mi

 10. Turn left onto **S 94th St** go 0.2 mi
 Destination will be on the left total 32.1 mi

 **Barr Thorp Electric**
 4305 South 94th Street, Omaha, NE 68127-1248 - (402) 331-3312

These directions are for planning purposes only. You may find that construction projects, traffic, weather, or other events may cause conditions to differ from the map results, and you should plan your route accordingly. You must obey all signs or notices regarding your route.

Map data ©2011 Google

Directions weren't right? Please find your route on maps.google.com and click "Report a problem" at the bottom left.