

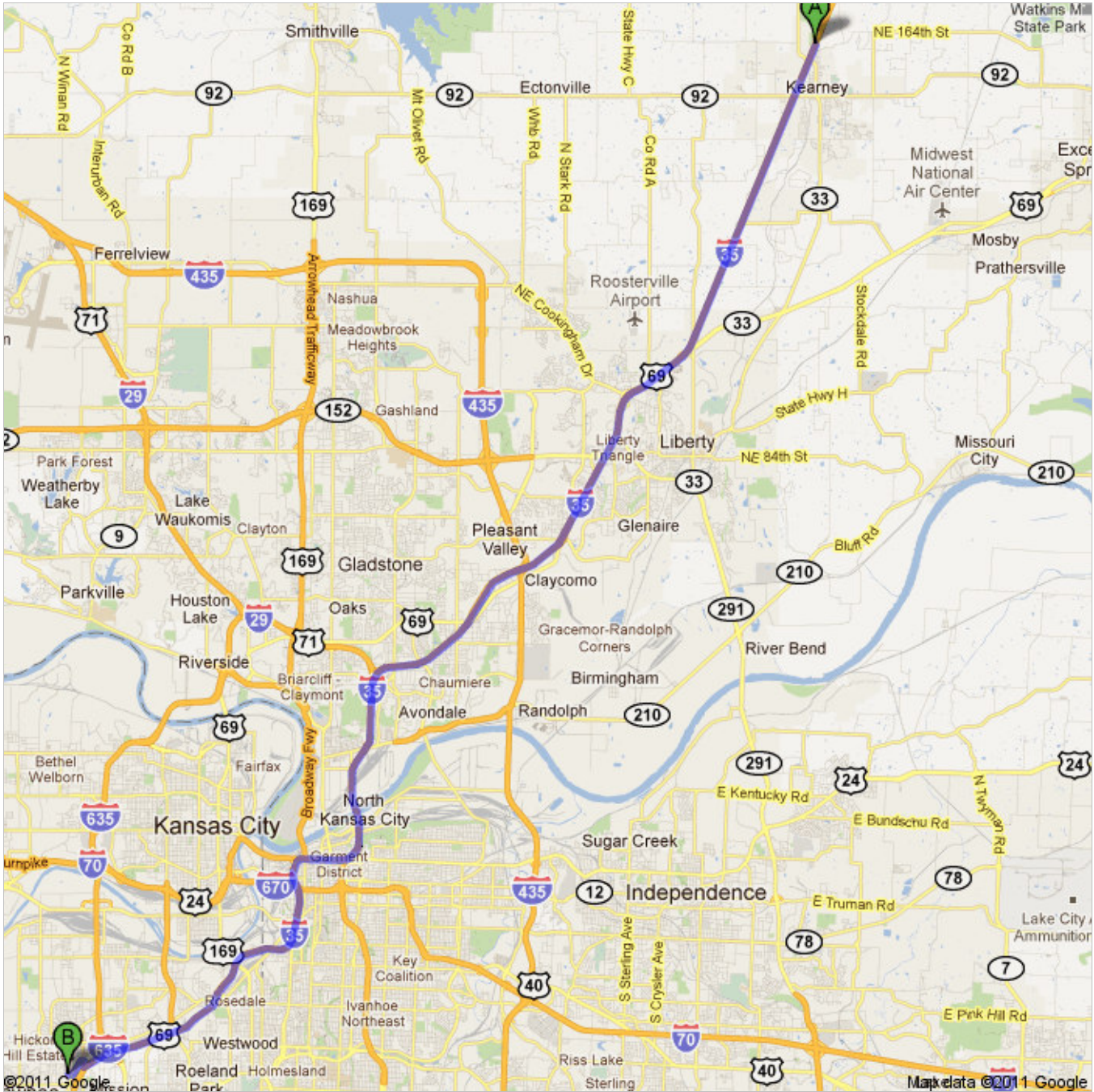


Directions to Barr-Thorp Electric Co











9245 West 53rd Street, Shawnee Mission, KS 66203-2111 - (913) 789-8840

33.8 mi – about 37 mins

Save trees. Go green!
 Download Google Maps on your phone at google.com/gmm

A I-35 S

- | | | |
|--|---|-----------------------------|
|  | 1. Head southwest on I-35 S
About 19 mins | go 19.3 mi
total 19.3 mi |
|  | 2. Merge onto I-29 S
About 6 mins | go 4.4 mi
total 23.7 mi |
|  | 3. Slight right to stay on I-29 S | go 0.2 mi
total 23.9 mi |
|  | 4. Merge onto I-70 W
About 1 min | go 0.8 mi
total 24.7 mi |
|  | 5. Take the exit onto I-35 S
Entering Kansas
About 8 mins | go 8.1 mi
total 32.9 mi |
|  | 6. Take exit 230 for Antioch Rd | go 0.2 mi
total 33.1 mi |
|  | 7. Turn right onto Antioch Rd | go 0.2 mi
total 33.3 mi |
|  | 8. Take the 1st left onto W 50th Terrace | go 289 ft
total 33.3 mi |
|  | 9. Take the 1st left onto Merriam Dr
About 1 min | go 0.4 mi
total 33.7 mi |
|  | 10. Take the 3rd right onto W 53rd St
Destination will be on the left | go 0.1 mi
total 33.8 mi |

B **Barr-Thorp Electric Co**
9245 West 53rd Street, Shawnee Mission, KS 66203-2111 - (913) 789-8840

These directions are for planning purposes only. You may find that construction projects, traffic, weather, or other events may cause conditions to differ from the map results, and you should plan your route accordingly. You must obey all signs or notices regarding your route.

Map data ©2011 Google

Directions weren't right? Please find your route on maps.google.com and click "Report a problem" at the bottom left.